














Legend

-  Grass
-  Shrubs
-  Flower bed
-  Woodland
-  Trees (Staked)
-  Trees (Unstaked)
-  Conifers
-  Existing trees
-  Hard Landscape
-  Hedging
-  Boundary
-  Houses and land sold
-  Grit bins

- Q) Grit bins added. 06-11-2018
- P) S18, FB1,2, RG1 added, S1,2,2a removed, H1,2,9, G1-3, tree layout amended. 26-06-2018
- O) G5 amended, G9 added. 19-05-2016
- N) Plan redrawn from negative, G8 added, S4 removed, G5, trees & hard surface amended. 13-05-2015

Copyright © 2016
 IAS Landscape Management & Design Ltd.
 All rights reserved.



<small>project title</small> Open Space Maintenance Abertay Housing Association	<small>job/drawing nr.</small> 13 / 1356 / TA / A - D4
<small>drawing title</small> Dryburgh	
<small>scale:</small> 1:500@a2	<small>drawn:</small> KM
<small>checked:</small>	<small>date:</small> April 2015